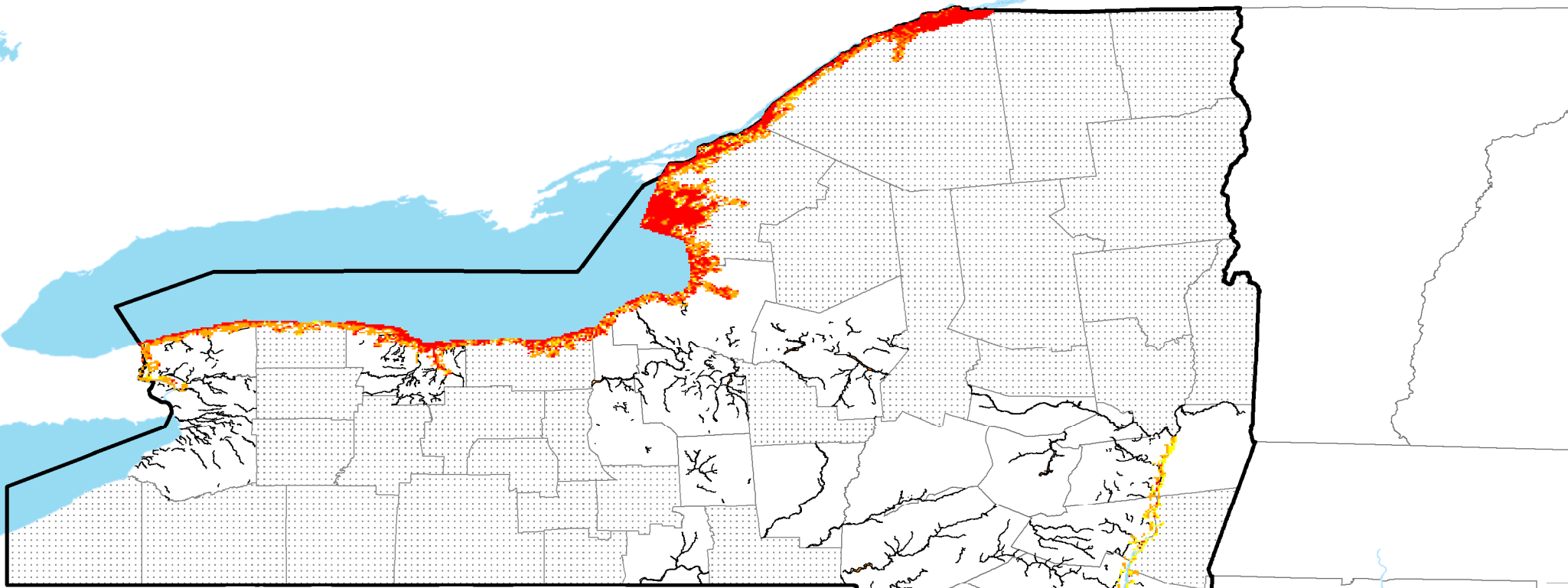


NYS DOS Coastal Risk Areas and FEMA Floodways





Map Key

NYS DOS Risk Areas*

- Extreme
- High
- Moderate

*Data available for Lake Ontario Shoreline, Hudson Valley, and Atlantic Coastline

FEMA Flood Classifications

-  FEMA Floodway
-  No data available



New York State Department of State Coastal Management Program (NYSDOS), National Oceanic and Atmospheric Administration Coastal Services Center (NOAA-CSC), the Federal Emergency Management Agency (FEMA), Scenic Hudson, Stevens Institute, NY GIS Program Office.